











KEY


	SUT	EXISTING YELLOW LINE
	DUT	EXISTING DOUBLE YELLOW LINE
	SUT	PROPOSED YELLOW LINE
	DUT	PROPOSED DOUBLE YELLOW LINE
		EXISTING CROSSOVER
		PROPOSED PARKING BAY
	ZEN	ZONE ENTRY SIGN
	ZEX	ZONE EXIT SIGN

 **PARKING PLACES ARE DISTANCED 10m FROM CORNERS UNLESS OTHERWISE STATED**

 **PARKING BAYS ARE 2m WIDE UNLESS NOTED**

This map is based upon Ordnance Survey material with the permission of Ordnance Survey on behalf of the Controller of Her Majesty's Stationery Office © Crown copyright. Unauthorised reproduction infringes Crown copyright and may lead to prosecution or civil proceedings.

London Borough of Hillingdon 100019283 ©2014



HILLINGDON
LONDON

TRANSPORT & PROJECTS
RESIDENTS SERVICES DIRECTORATE
Civic Centre, 4th Floor, Hill Street, Hillingdon, Uxbridge, UB8 3JW
Tel: No. 01895 277000/01895 280910

Hewens Road

Description
Proposed Residents' Parking Scheme in Hewens Road, Uxbridge

Operational Times :-
Mon to Fri 8-10am & 2.30-4.30pm

Scale	Designated	Drawn	Date
NTS			May 2016